













Directions to Scout Ranch in Rochelle

Total Time: 1 hour 18 minutes Total Distance: 63.10 miles

A: 1001 S Washington St, Naperville, IL 60540-7400

- | | | |
|---|---|---------|
|  | 1: Start out going NORTH on S WASHINGTON ST toward SYCAMORE DR. | 1.0 mi |
|  | 2: Turn LEFT onto AURORA AVE. | 3.0 mi |
|  | 3: Turn RIGHT onto IL-59 N. | 3.0 mi |
|  | 4: Merge onto I-88 W/RONALD REAGAN MEMORIAL TOLLWAY via the ramp on the LEFT (Portions toll). | 44.3 mi |
|  | 5: Merge onto I-39 N/US-51 N toward ROCKFORD. | 2.0 mi |
|  | 6: Take the IL-38 exit, EXIT 99, toward ROCHELLE/DEKALB. | 0.4 mi |
|  | 7: Turn LEFT onto IL-38 W. | 2.4 mi |
|  | 8: Turn RIGHT onto N 7TH ST/IL-251. | 0.5 mi |
|  | 9: Turn LEFT onto E FLAGG RD/CR-22. | 2.8 mi |
|  | 10: Turn RIGHT onto S CENTER RD/CR-32. | 1.5 mi |
|  | 11: Turn LEFT onto E HEMSTOCK RD. | 2.2 mi |
|  | 12: End at E Hemstock Rd & S Knoll Rd Rochelle, IL 61068 | |

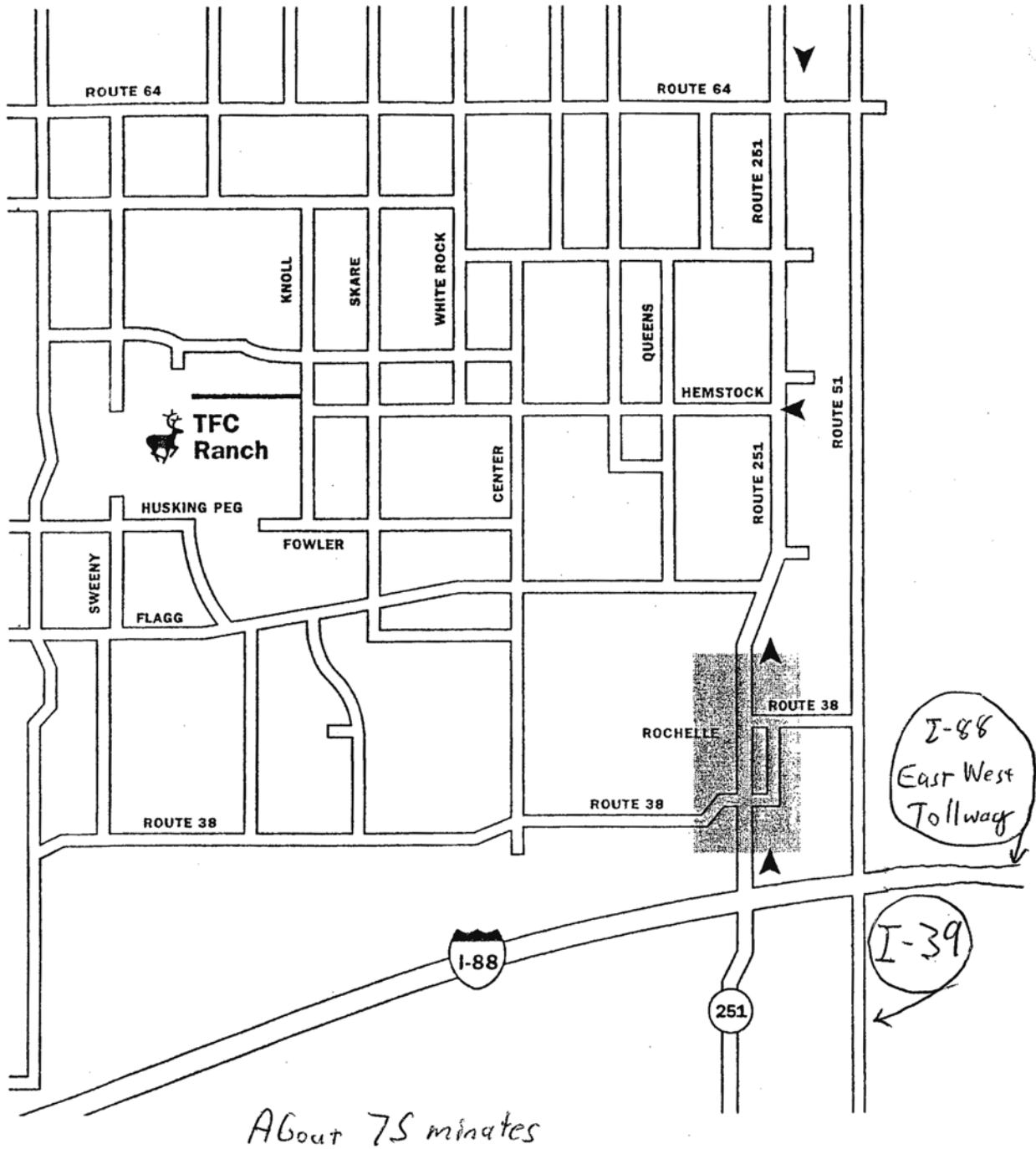
B: E Hemstock Rd & S Knoll Rd, Rochelle, IL 61068

Total Time: 1 hour 18 minutes Total Distance: 63.10 miles

The ranch is located at the end of Hemstock. The entrance is a slight jog to the right. Be aware of the cross traffic.

The roads inside the ranch are dirt roads and can be quite slippery in winter.

TFC Ranch Rochelle, Illinois



From the East, take either I-88 or Route 38 West to Route 251 North. Travel through Rochelle to Hemstock (Brown TRC Ranch Sign) and go West. Proceed with caution on Hemstock. Be aware of stop signs cross traffic and rail road crossings. The Ranch is located at the end of Hemstock.

ALLOW .5 TO 1 HOUR DRIVE TIME

